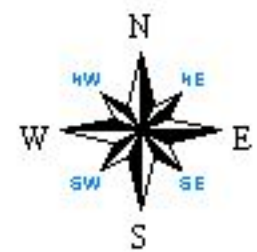
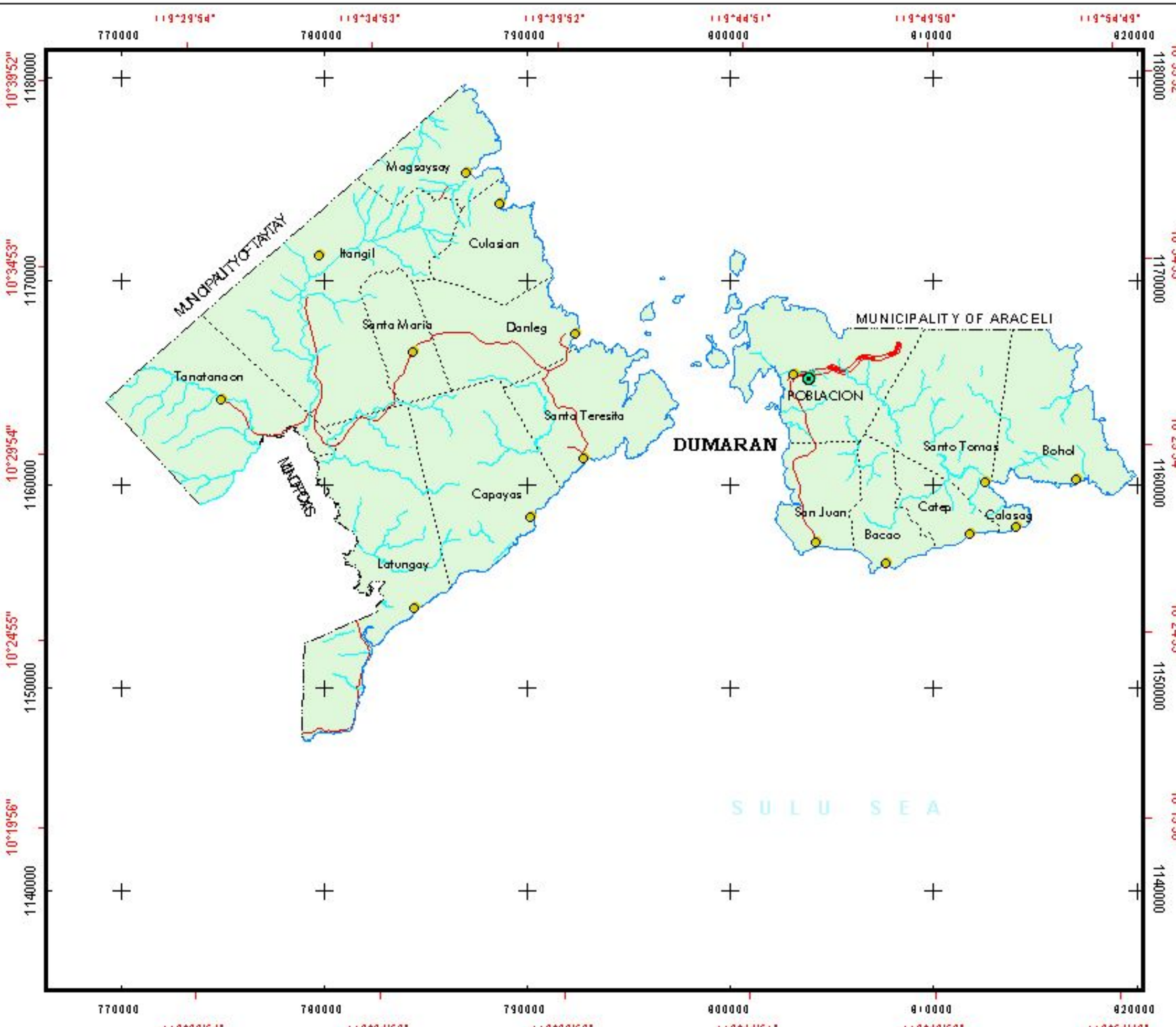
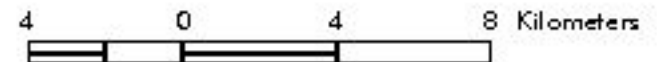


SCALE 1:260,000

MUNICIPALITY OF DUMARAN



MUNICIPALITY OF DUMARAN



SCALE 1:260,000

Universal Transverse Mercator (UTM) Projection
 Clarke 1866 Spheroid, Luzon (Philippines) Datum, Zone 50

- Municipal Site
- Barangay Site
- River
- Coastline
- ROAD NETWORK**
- National Highway
- Provincial Road
- ADMINISTRATIVE BOUNDARIES**
- Municipal Boundary
- Barangay Boundary

SOURCES:
 Administrative boundaries from PRDO, LMB, Provincial Assessor's Office, and TDO of Municipalities
 Rivers from HARRIS Topographic Maps, scaled 1:50,000
 Roads from PFRP GPS Survey (March 2002) and PRDO



This map is not an authority on administrative boundaries. users noting errors are requested to notify the GIS unit of the Provincial Administrator's Office, Capitol, Palawan.